SCHEDULE 4 – Determination Plan

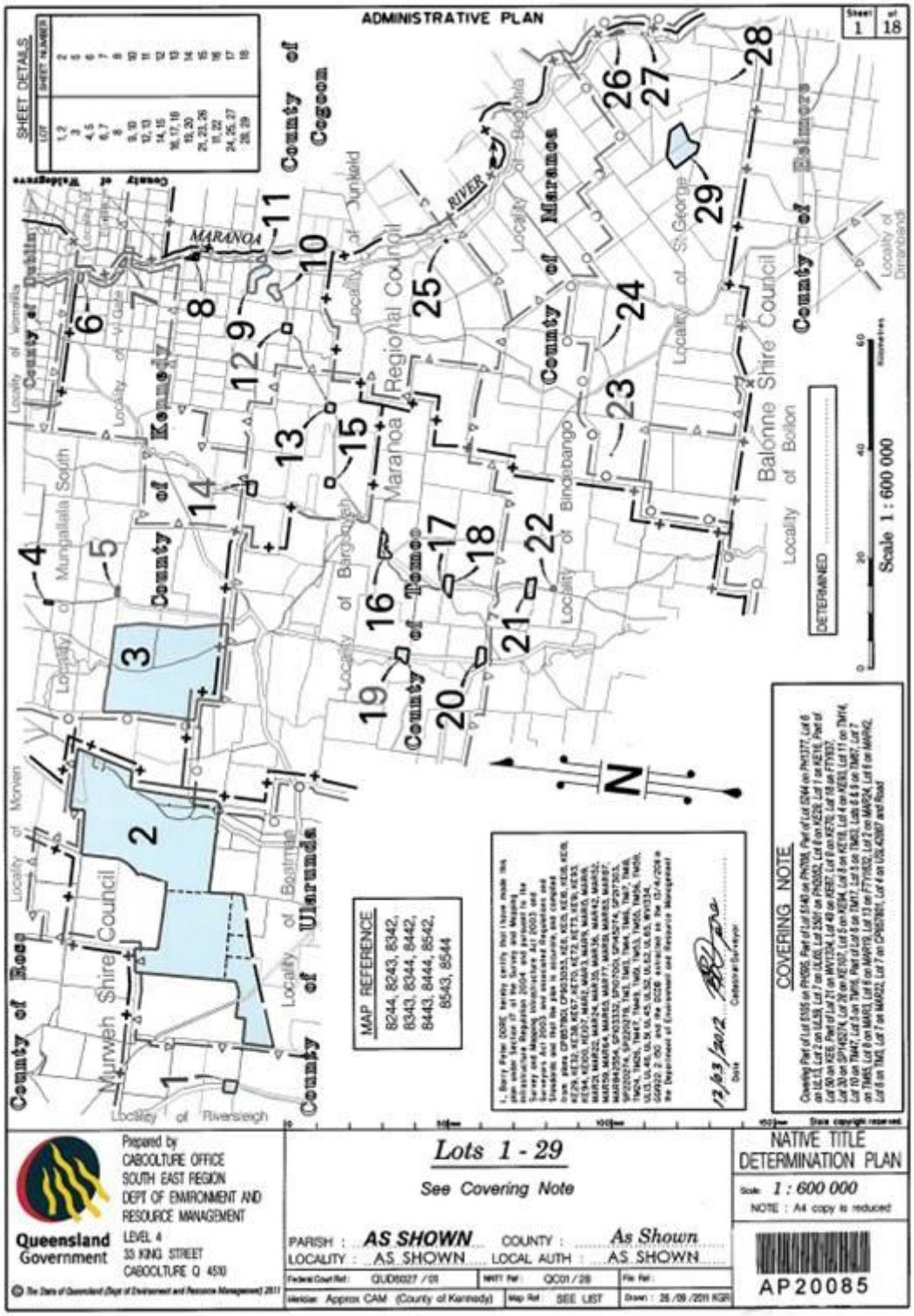

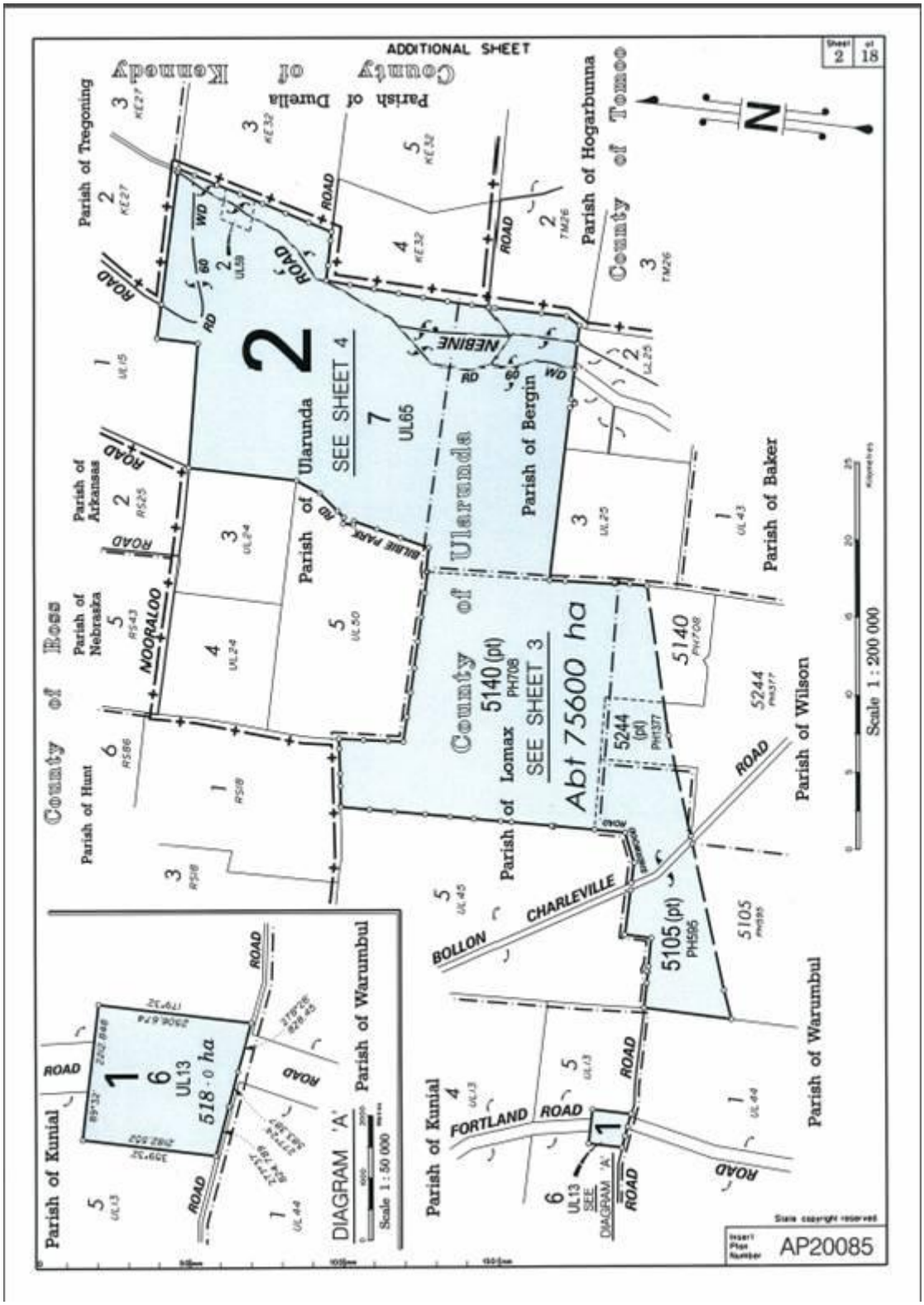
ADDITIONAL SHEET
Sheet 2 of 18
County of Kennedy
Parish of Durella
Parish of Tregoning
Parish of Hogarbunna
County of Tomo
Parish of Arkansas
Parish of Nebraska
Parish of Hunt
County of Boss
Parish of Ularunda
Parish of Bergin
Parish of Baker
Parish of Wilson
Parish of Warumbul
Parish of Kunial
County of Ularunda
Parish of Lomax
SEE SHEET 4
SEE SHEET 3
Abt 75600 ha
5140 (pt)
5244 (pt)
5105 (pt)
MOORALOO
NEBINE
BLUE PARK
BOLLON
CHARLEVILLE
FORTLAND ROAD
DIAGRAM 'A'
Scale 1 : 50 000
Scale 1 : 200 000
Kilometres
Insert Plan Number
AP20085

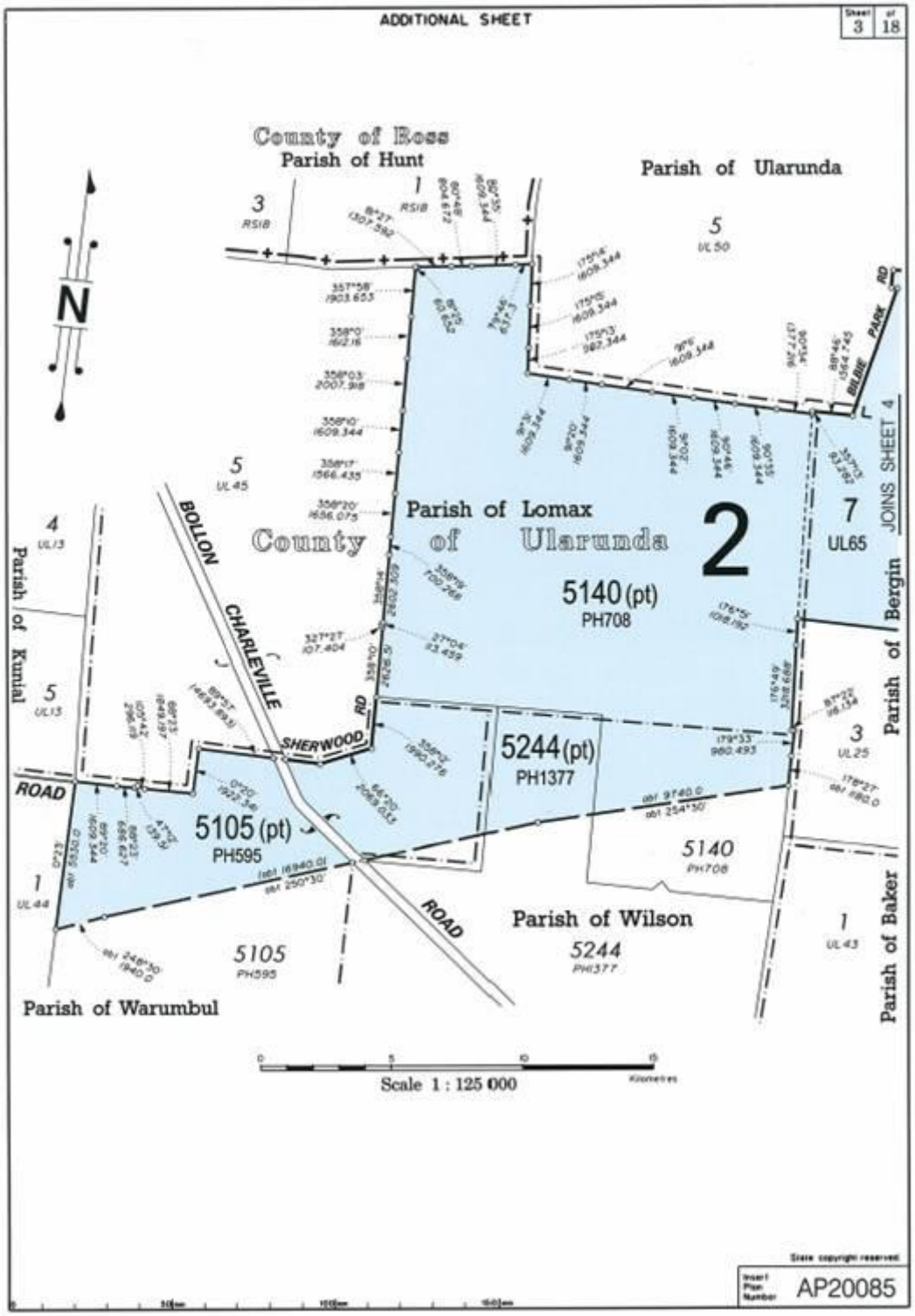
ADDITIONAL SHEET
Sheet 3 of 18
County of Ross
Parish of Hunt
Parish of Ularunda
N
Parish of Lomax
County of Ularunda
2
5140 (pt)
PH708
5244 (pt)
PH1377
5105 (pt)
PH595
5140
PH708
5105
PH595
5244
PH1377
Parish of Wilson
Parish of Warumbul
Parish of Kunial
Parish of Bergin
Parish of Baker
JOINS SHEET 4
BOLLON CHARLEVILLE ROAD
SHERWOOD ROAD
BRUSH PARK RD
Scale 1 : 125 000
Kilometres
State copyright reserved
Insert Plan Number AP20085

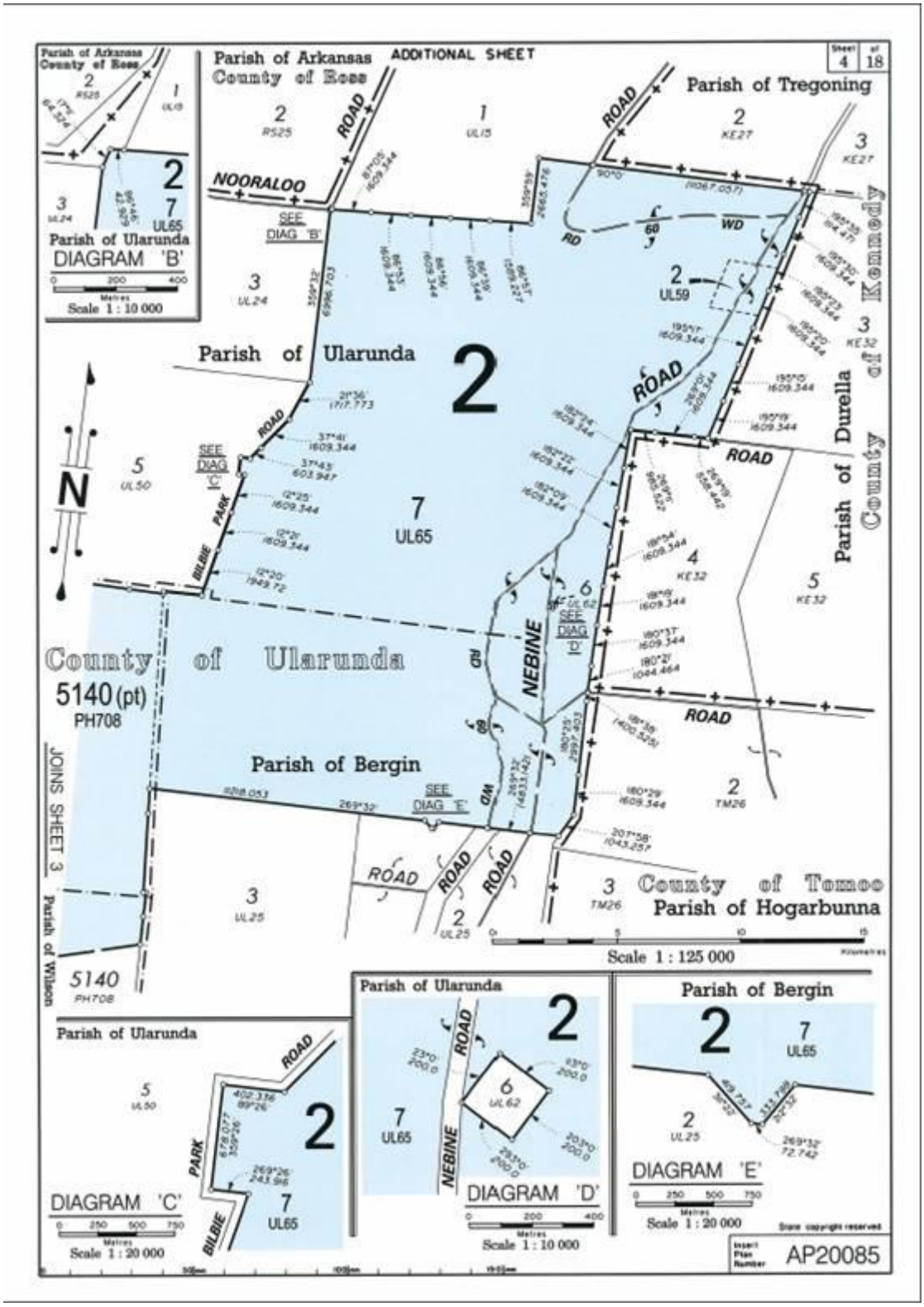
Parish of Arkansas
County of Ross
ADDITIONAL SHEET
Sheet 4 of 18
Parish of Tregoning
NOORALOO
ROAD
SEE DIAG 'B'
Parish of Ularunda
DIAGRAM 'B'
Scale 1 : 10 000
Parish of Ularunda
2
7
UL65
N
SEE DIAG 'C'
PARK
BILBIE
NEBINE
RD
WD
SEE DIAG 'D'
SEE DIAG 'E'
County of Ularunda
5140 (pt)
PH708
Parish of Bergin
JOINS SHEET 3 Parish of Wilson
5140
PH708
Parish of Durella
County of Kennedy
County of Tomoo
Parish of Hogarbunna
Scale 1 : 125 000
Parish of Ularunda
DIAGRAM 'C'
Scale 1 : 20 000
Parish of Ularunda
DIAGRAM 'D'
Scale 1 : 10 000
Parish of Bergin
DIAGRAM 'E'
Scale 1 : 20 000
AP20085

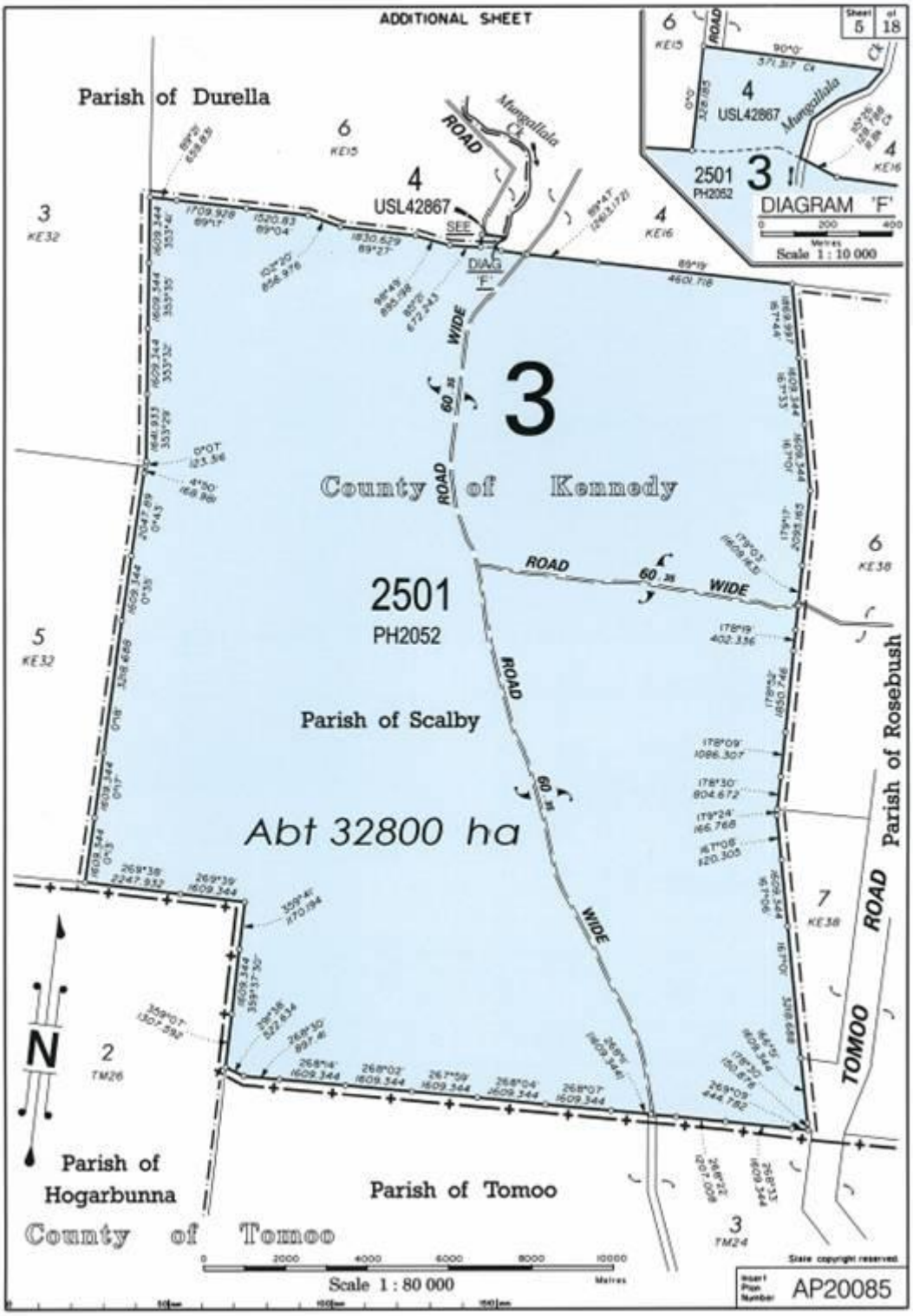
ADDITIONAL SHEET
Sheet 5 of 18
Parish of Durella
6
KE15
4
USL42867
ROAD
Mungallala Ck
SEE DIAG 'F'
3
KE32
4
KE16
2501
PH2052
3
DIAGRAM 'F'
Scale 1 : 10 000
WIDE
3
County of Kennedy
ROAD
60.35
2501
PH2052
Parish of Scalby
Abt 32800 ha
5
KE32
6
KE38
7
KE38
Parish of Rosebush
TOMOO ROAD
N
2
TM26
Parish of Hogarbunna
Parish of Tomoo
County of Tomoo
3
TM24
Scale 1 : 80 000
Metres
State copyright reserved
Insert Plan Number
AP20085

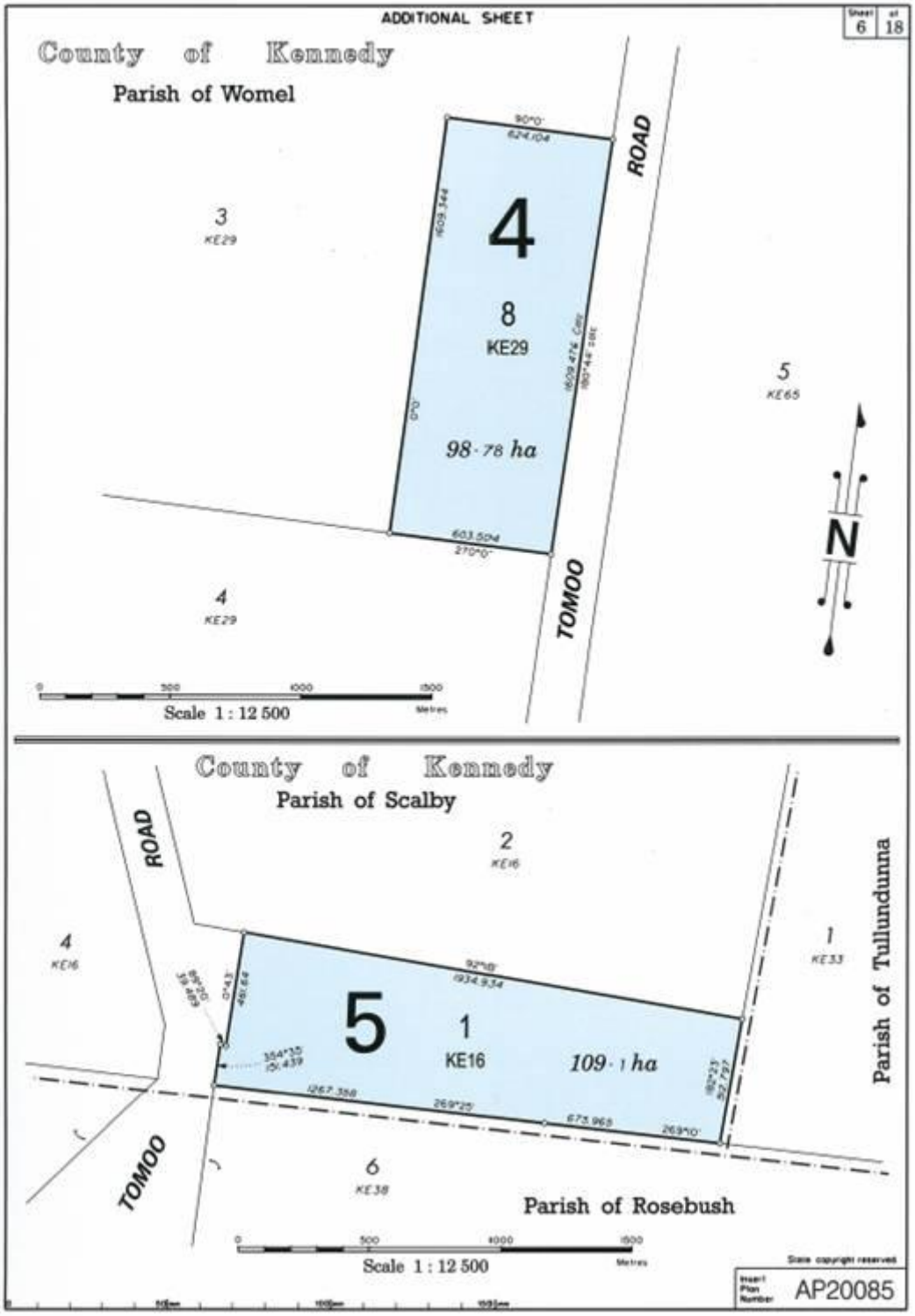
ADDITIONAL SHEET
Sheet 6 of 18
County of Kennedy
Parish of Womel
ROAD
TOMOO
4
8
KE29
98·78 ha
3
KE29
4
KE29
5
KE65
N
Scale 1 : 12 500
County of Kennedy
Parish of Scalby
ROAD
TOMOO
2
KE16
4
KE16
1
KE33
5
1
KE16
109·1 ha
6
KE38
Parish of Tullundunna
Parish of Rosebush
Scale 1 : 12 500
State copyright reserved
Insert Plan Number
AP20085

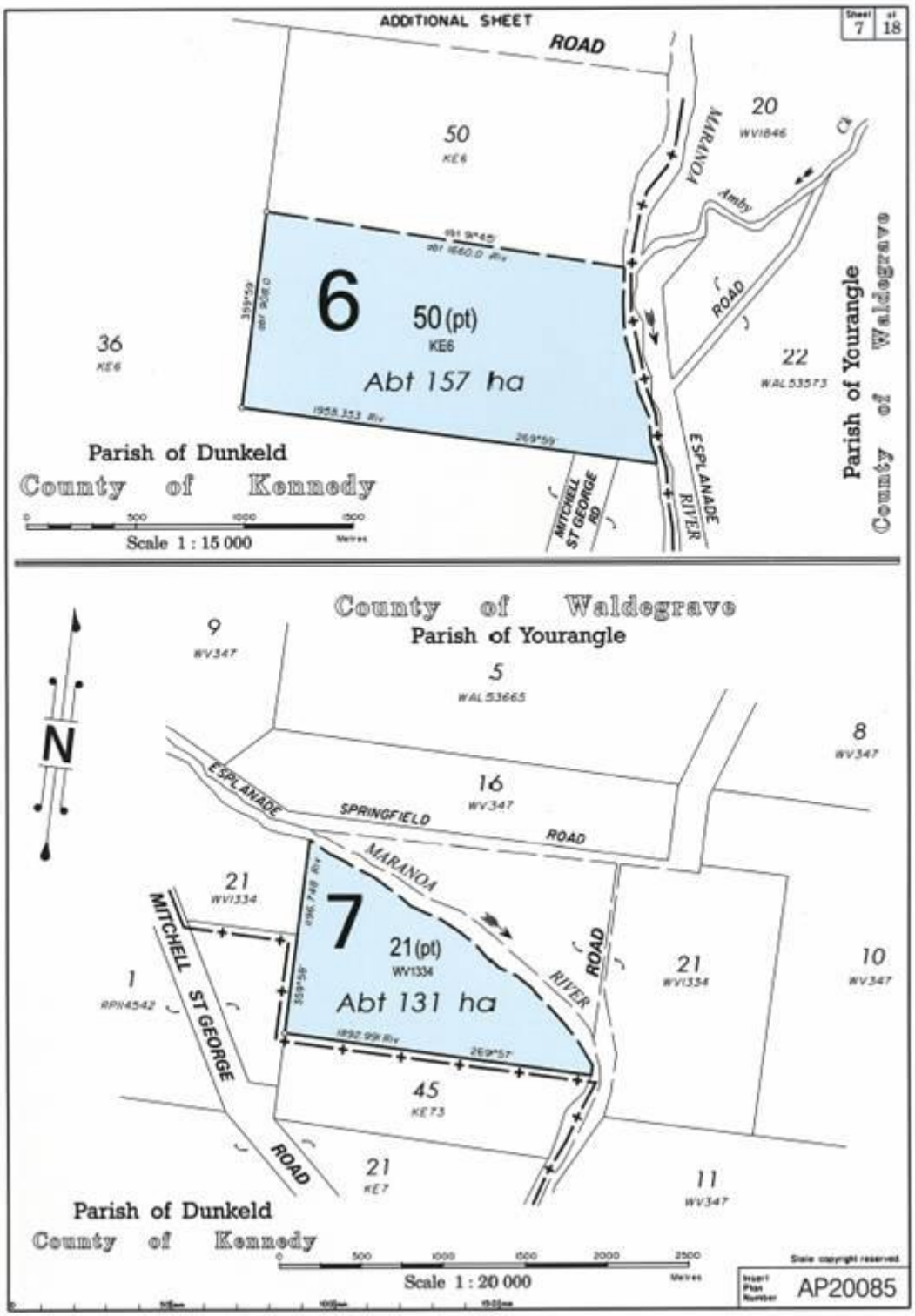
ADDITIONAL SHEET
Sheet 7 of 18
ROAD
50
KE6
20
WV1846
MARANOA
Amby
6
50 (pt)
KE6
Abt 157 ha
36
KE6
22
WAL53573
ROAD
Parish of Yourangle
County of Waldegrave
Parish of Dunkeld
County of Kennedy
ESPLANADE
RIVER
MITCHELL ST GEORGE RD
Scale 1 : 15 000
County of Waldegrave
Parish of Yourangle
9
WV347
5
WAL53665
8
WV347
16
WV347
ESPLANADE
SPRINGFIELD
ROAD
MARANOA
21
WV1334
7
21 (pt)
WV1334
Abt 131 ha
MITCHELL ST GEORGE
ROAD
RIVER
1
RP14542
21
WV1334
10
WV347
45
KE73
21
KE7
11
WV347
Parish of Dunkeld
County of Kennedy
Scale 1 : 20 000
State copyright reserved
Insert Plan Number
AP20085

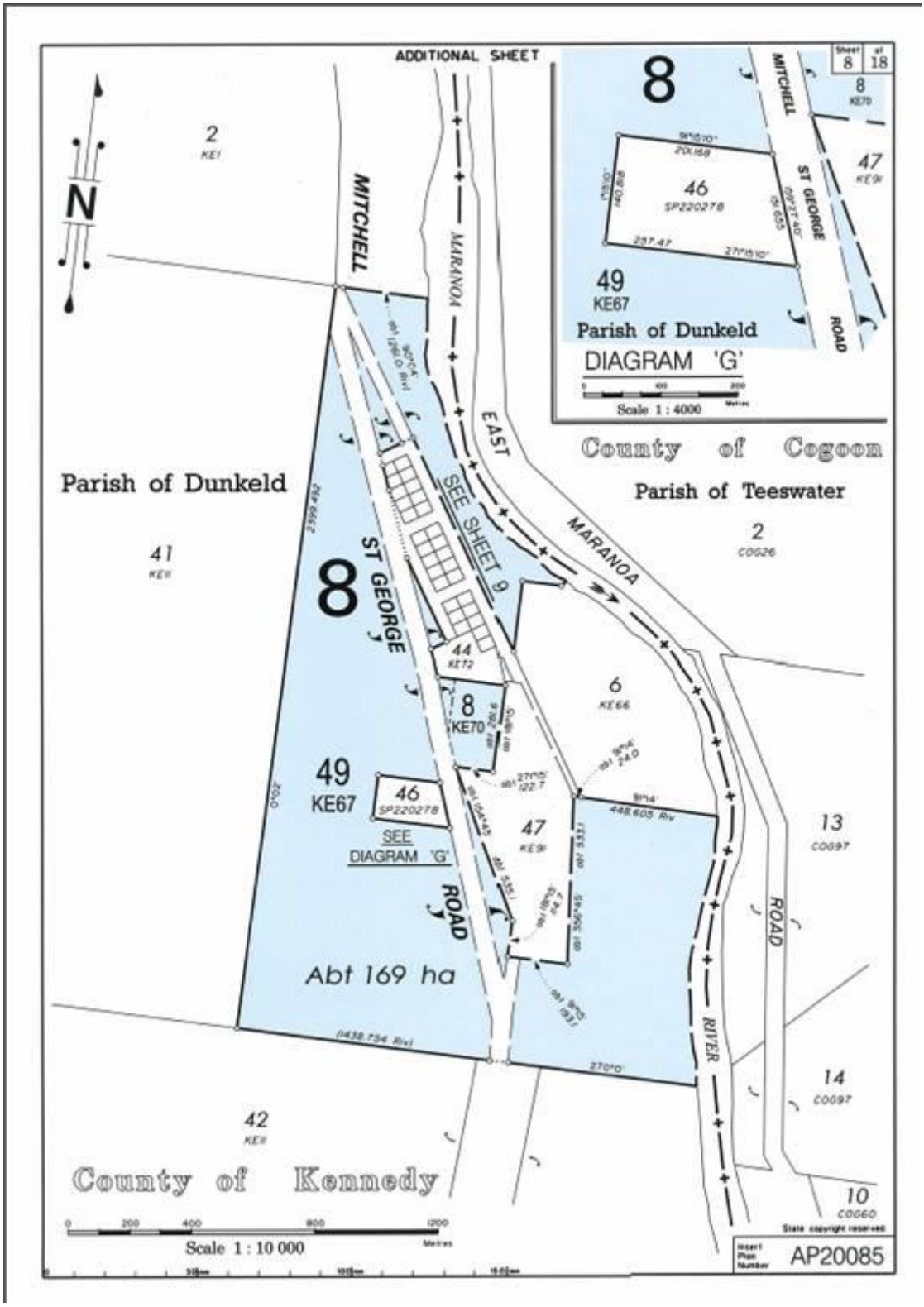
ADDITIONAL SHEET
Sheet 8 of 18
N
2
KE1
MITCHELL
MARANOA
EAST
MARANOA
ST GEORGE
ROAD
RIVER
ROAD
8
46
SP220278
49
KE67
Parish of Dunkeld
DIAGRAM 'G'
Scale 1 : 4000
County of Cogoon
Parish of Teeswater
2
CO626
Parish of Dunkeld
41
KE11
SEE SHEET 9
44
KE72
8
KE70
6
KE66
47
KE91
SEE
DIAGRAM 'G'
Abt 169 ha
13
CO097
14
CO097
10
CO060
42
KE11
County of Kennedy
Scale 1 : 10 000
State copyright reserved
AP20085

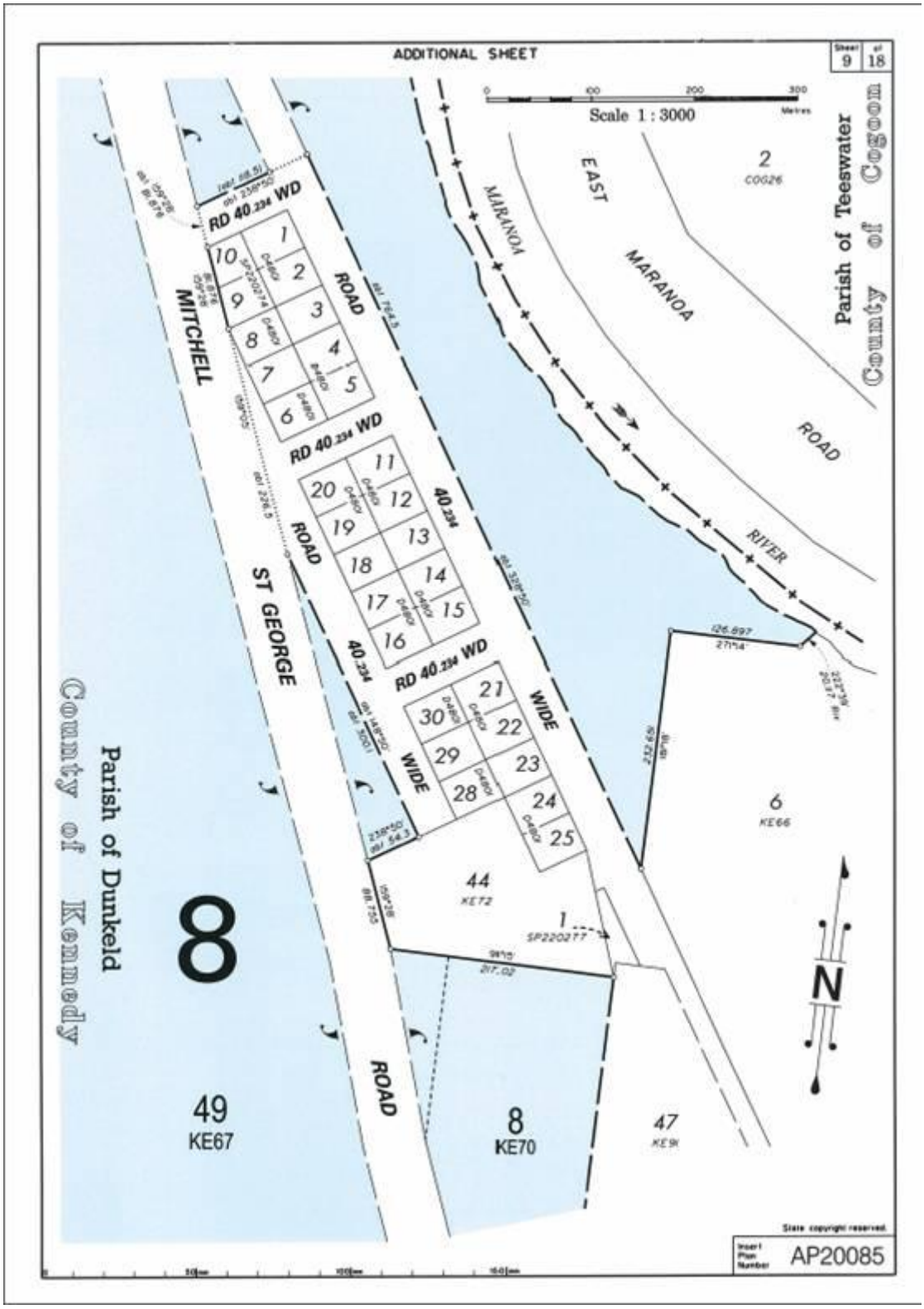
ADDITIONAL SHEET
Sheet 9 of 18
Scale 1 : 3000
Metres
Parish of Teeswater
County of Cooper
Parish of Dunkeld
County of Kennedy
EAST MARANOA ROAD
MARANOA RIVER
MITCHELL ST GEORGE ROAD
RD 40.234 WD
40.234 WIDE
2
COG26
6
KE66
44
KE72
1
SP220277
8
KE70
47
KE91
49
KE67
8
N
State copyright reserved.
Insert Plan Number
AP20085

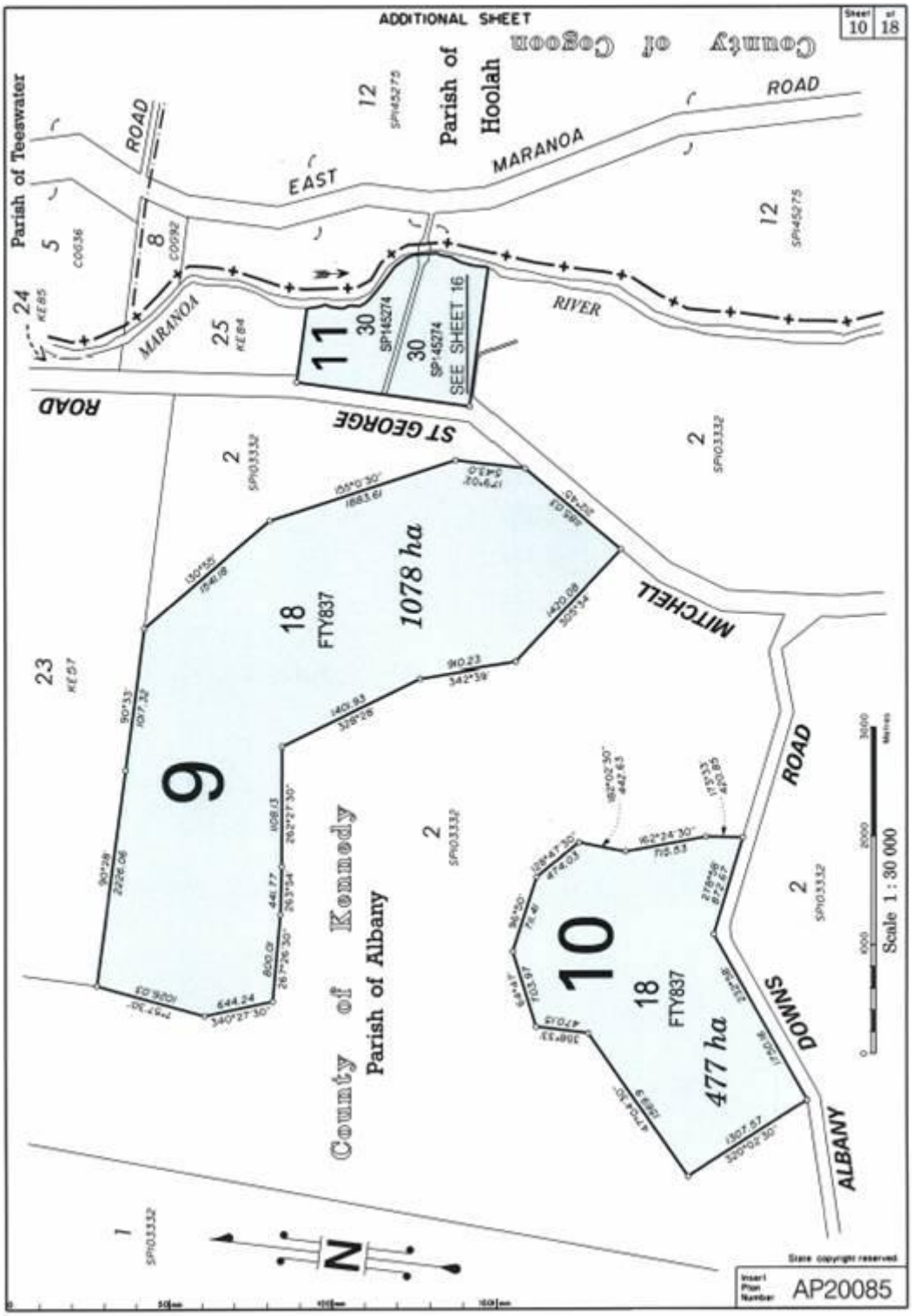
ADDITIONAL SHEET
Sheet 10 of 18
County of Cogoon
Parish of Hoolah
Parish of Teeswater
EAST MARANOA ROAD
MARANOA RIVER
ROAD
ST GEORGE ROAD
MITCHELL ROAD
DOWNS ALBANY ROAD
County of Kennedy
Parish of Albany
9
1078 ha
18 FTY837
10
477 ha
18 FTY837
11
30 SP145274
30 SP145274 SEE SHEET 16
12 SP145275
2 SP103332
1 SP103332
23 KE57
24 KE85
5 CO636
8 CO692
25 KE84
Scale 1 : 30 000
Metres
N
State copyright reserved
Insert Plan Number AP20085

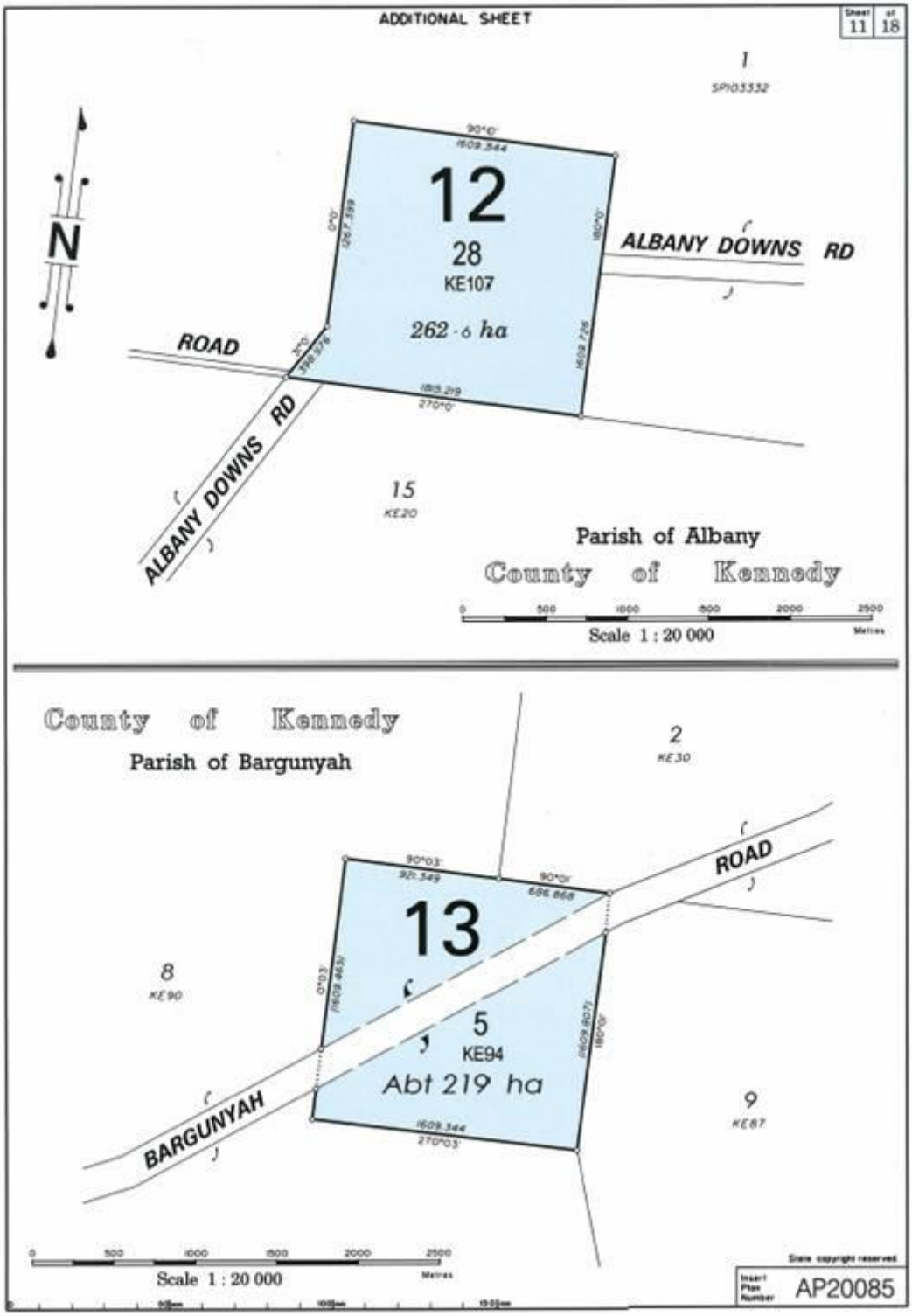
ADDITIONAL SHEET
Sheet 11 of 18
1
SP103332
N
12
28
KE107
262·6 ha
ALBANY DOWNS RD
ROAD
ALBANY DOWNS RD
15
KE20
Parish of Albany
County of Kennedy
Scale 1 : 20 000
County of Kennedy
Parish of Bargunyah
2
KE30
ROAD
13
8
KE90
5
KE94
Abt 219 ha
BARGUNYAH
9
KE87
Scale 1 : 20 000
AP20085

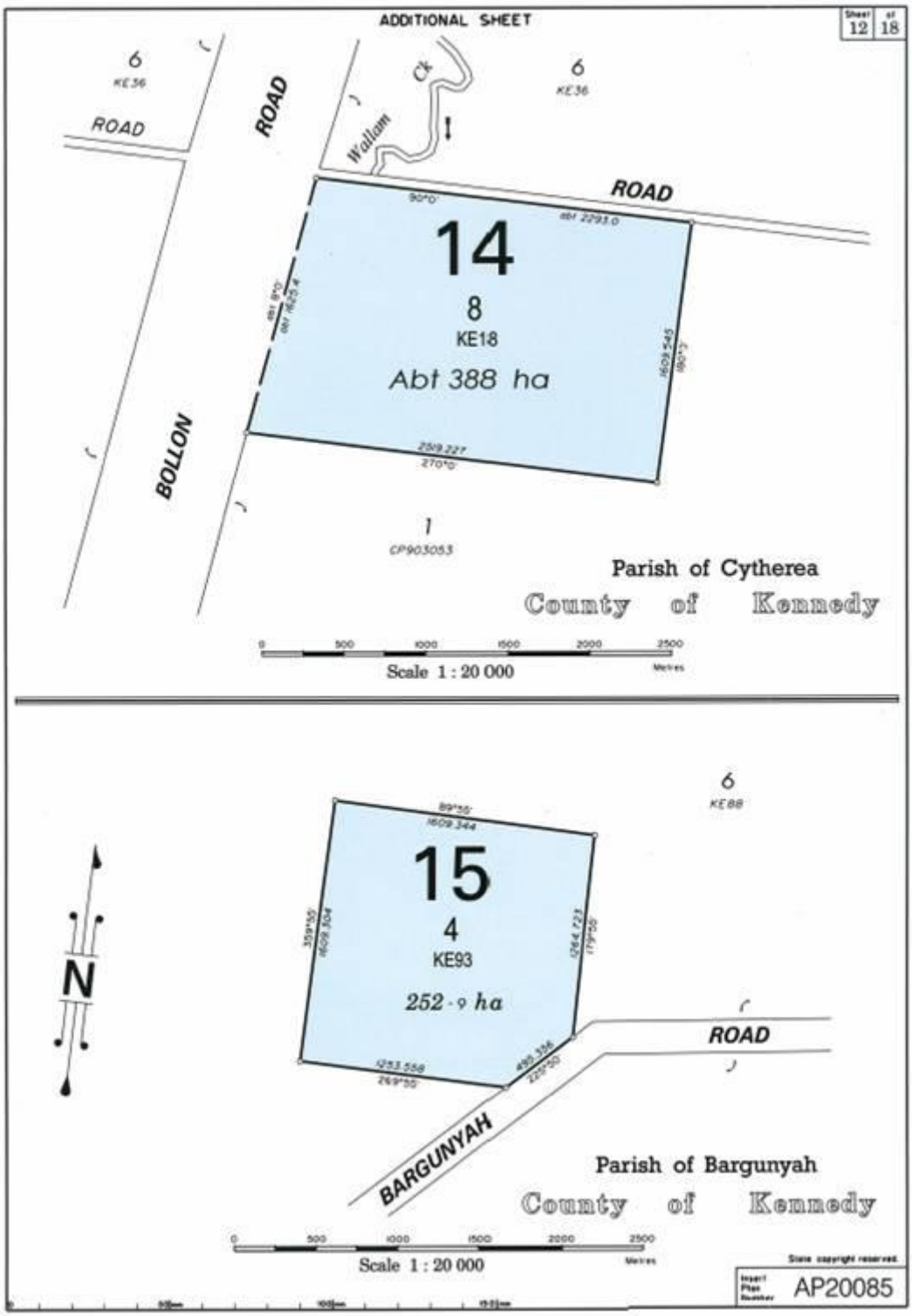
ADDITIONAL SHEET
Sheet 12 of 18
6
KE36
ROAD
ROAD
Wallam
Ck
6
KE36
ROAD
14
8
KE18
Abt 388 ha
BOLLON
1
CP903053
Parish of Cytherea
County of Kennedy
Scale 1 : 20 000
6
KE88
15
4
KE93
252·9 ha
N
ROAD
BARGUNYAH
Parish of Bargunyah
County of Kennedy
Scale 1 : 20 000
AP20085

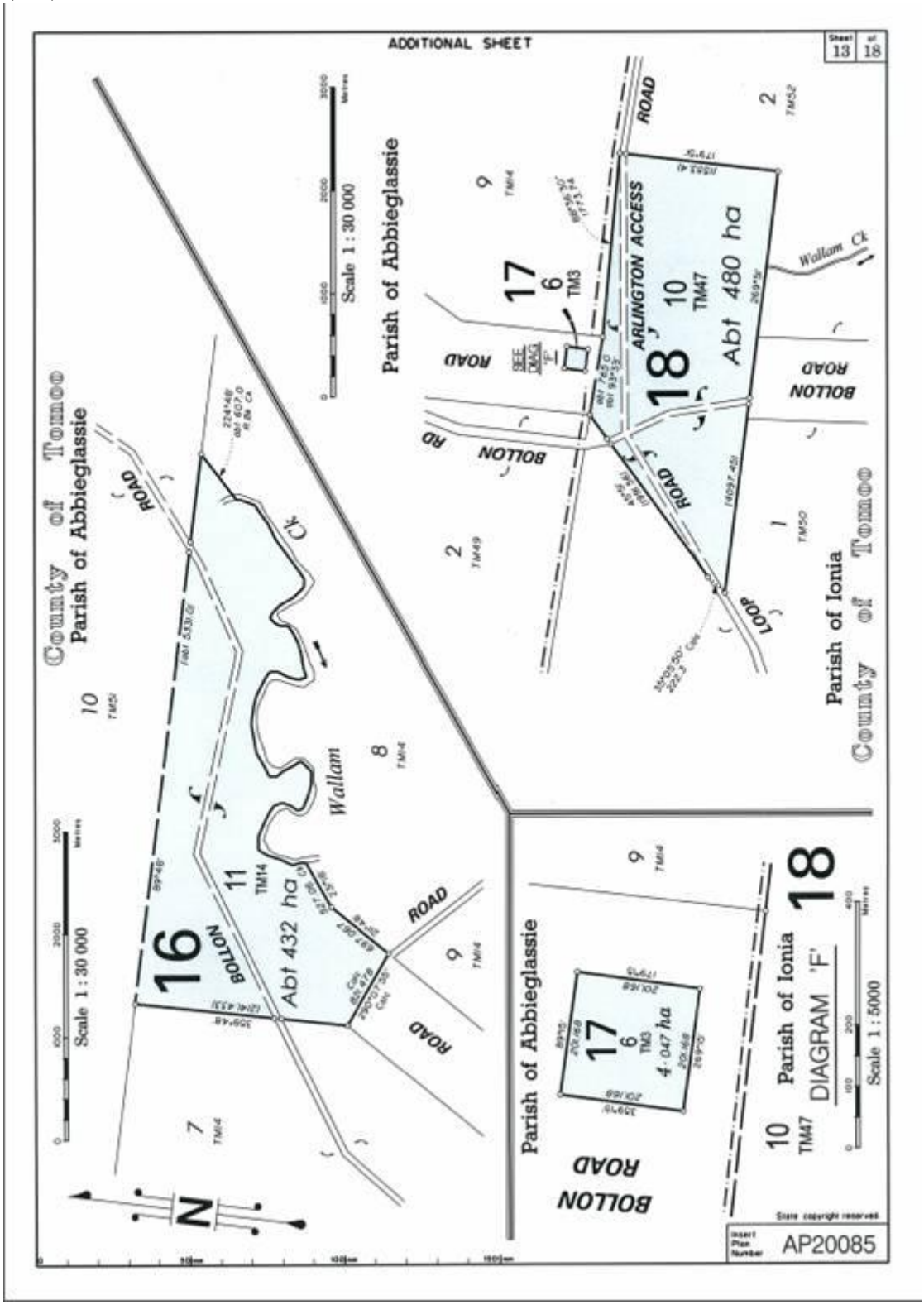
ADDITIONAL SHEET
Sheet 13 of 18
County of Tomo
Parish of Abbieglassie
Parish of Abbieglassie
Parish of Ionia
County of Tomo
Parish of Ionia
Parish of Abbieglassie
Scale 1 : 30 000
Scale 1 : 30 000
Scale 1 : 5000
DIAGRAM 'F'
ARLINGTON ACCESS ROAD
BOLLON ROAD
BOLLON RD
LOOP ROAD
Wallam Ck
Wallam
Abt 480 ha
Abt 432 ha
4.047 ha
16
17
18
10
11
6
TM3
TM14
TM47
N
State copyright reserved
Insert Plan Number
AP20085

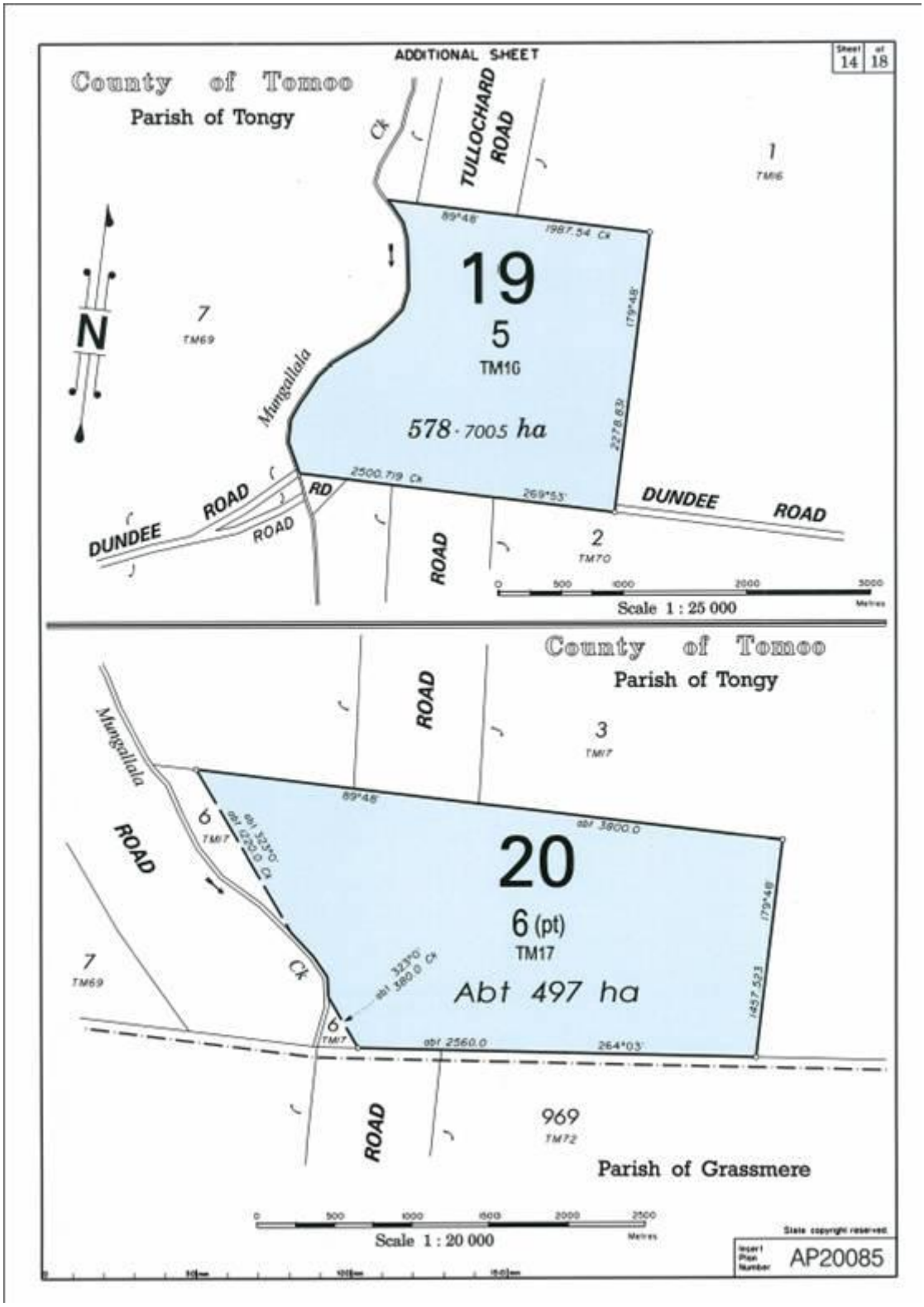
ADDITIONAL SHEET
Sheet 14 of 18
County of Tomoo
Parish of Tongy
TULLOCHARD ROAD
Ck
1
TM16
N
7
TM69
Mungallala
19
5
TM16
578·7005 ha
89°48'
1987.54 Ck
179°48'
2278.63
2500.719 Ck
269°53'
DUNDEE ROAD
DUNDEE ROAD
ROAD
RD
ROAD
2
TM70
0 500 1000 2000 3000
Metres
Scale 1 : 25 000
County of Tomoo
Parish of Tongy
ROAD
3
TM17
Mungallala
ROAD
6
TM17
abt 323°0'
abt 2250.0 Ck
89°48'
abt 3800.0
20
6 (pt)
TM17
Abt 497 ha
179°48'
1457.523
7
TM69
Ck
abt 323°0'
abt 360.0 Ck
6
TM17
abt 2560.0
264°03'
ROAD
969
TM72
Parish of Grassmere
0 500 1000 1500 2000 2500
Metres
Scale 1 : 20 000
State copyright reserved
Issued Plan Number
AP20085

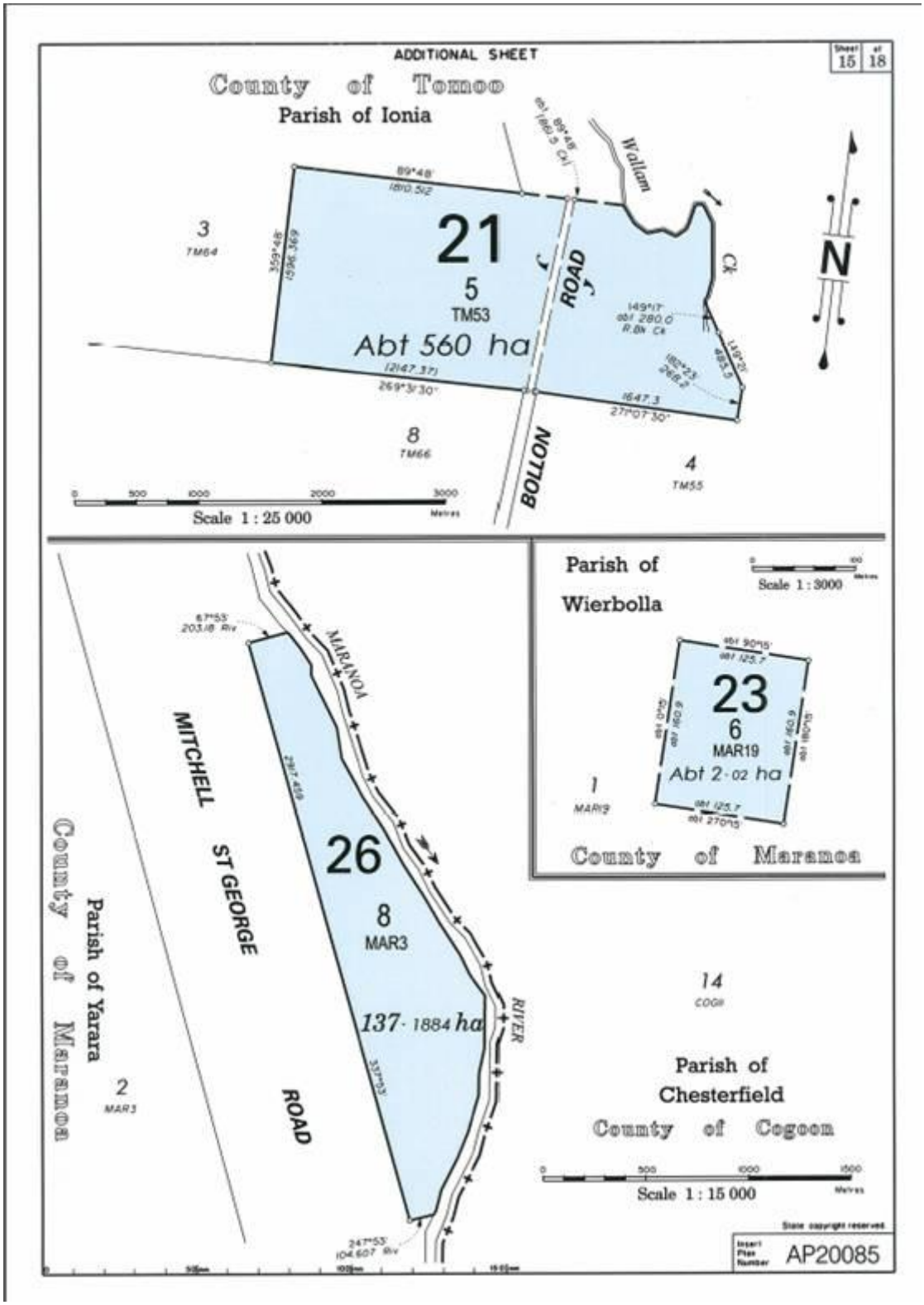
ADDITIONAL SHEET
Sheet 15 of 18
County of Tomoo
Parish of Ionia
21
5
TM53
Abt 560 ha
3
TM64
8
TM66
4
TM55
ROAD
BOLLON
Waliam
Ck
N
Scale 1 : 25 000
Parish of
Wierbolla
Scale 1 : 3000
23
6
MAR19
Abt 2·02 ha
1
MAR19
County of Maranoa
MARANOA
MITCHELL
ST GEORGE
ROAD
26
8
MAR3
137·1884 ha
RIVER
14
COG11
2
MAR3
Parish of Yarara
County of Maranoa
Parish of
Chesterfield
County of Cogoon
Scale 1 : 15 000
State copyright reserved
Insert Plan Number
AP20085

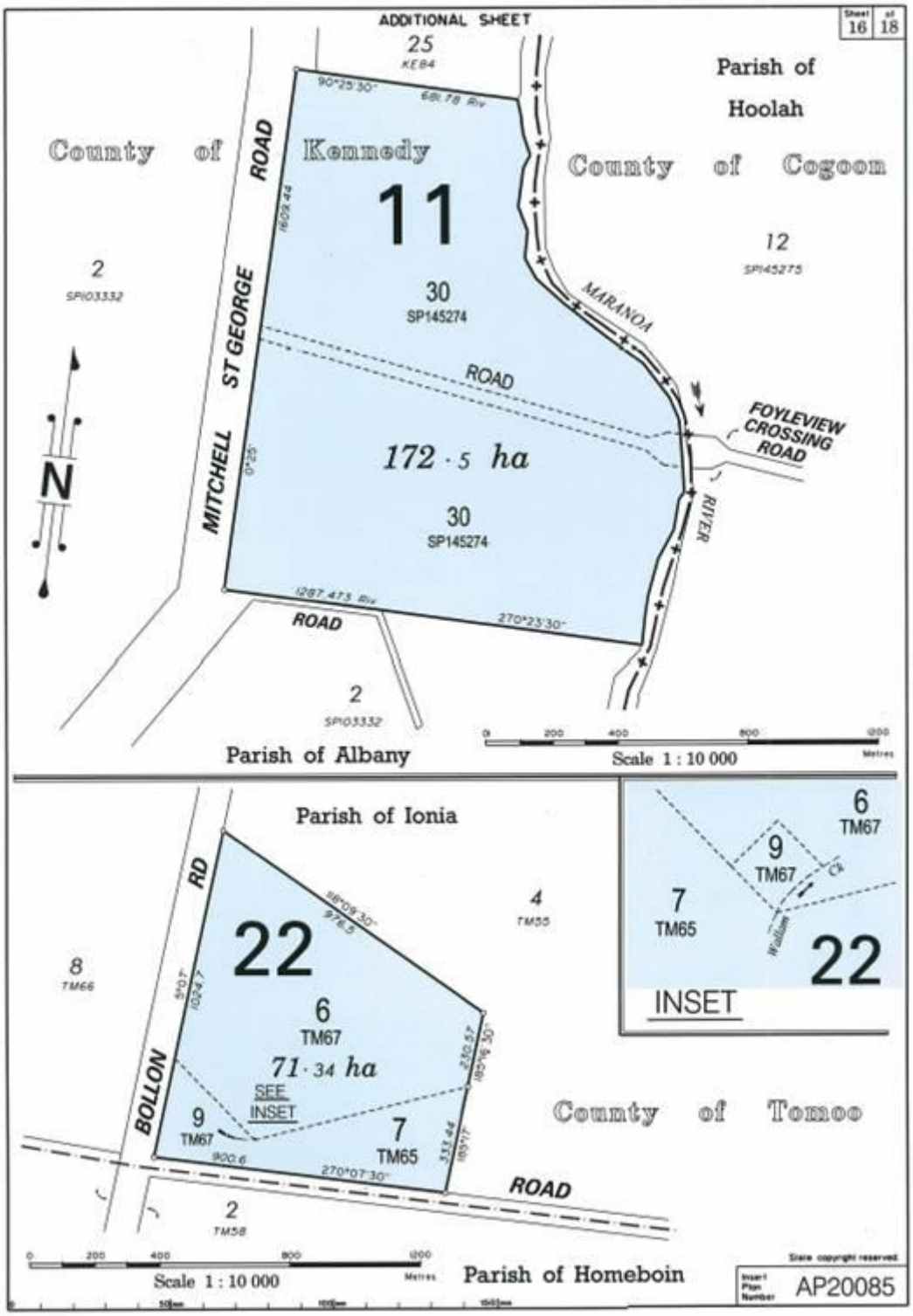
ADDITIONAL SHEET
Sheet 16 of 18
25
KE84
Parish of
Hoolah
County of Cogoon
County of
Kennedy
11
30
SP145274
12
SP145275
2
SP103332
MITCHELL ST GEORGE ROAD
MARANOA
ROAD
FOYLEVIEW CROSSING ROAD
RIVER
172·5 ha
30
SP145274
N
ROAD
2
SP103332
Parish of Albany
Scale 1 : 10 000
Parish of Ionia
22
6
TM67
71·34 ha
SEE INSET
9
TM67
7
TM65
4
TM55
8
TM66
BOLLON RD
County of Tomoo
ROAD
2
TM58
Scale 1 : 10 000
Parish of Homeboin
State copyright reserved
Insert Plan Number
AP20085
INSET
6
TM67
9
TM67
7
TM65
22

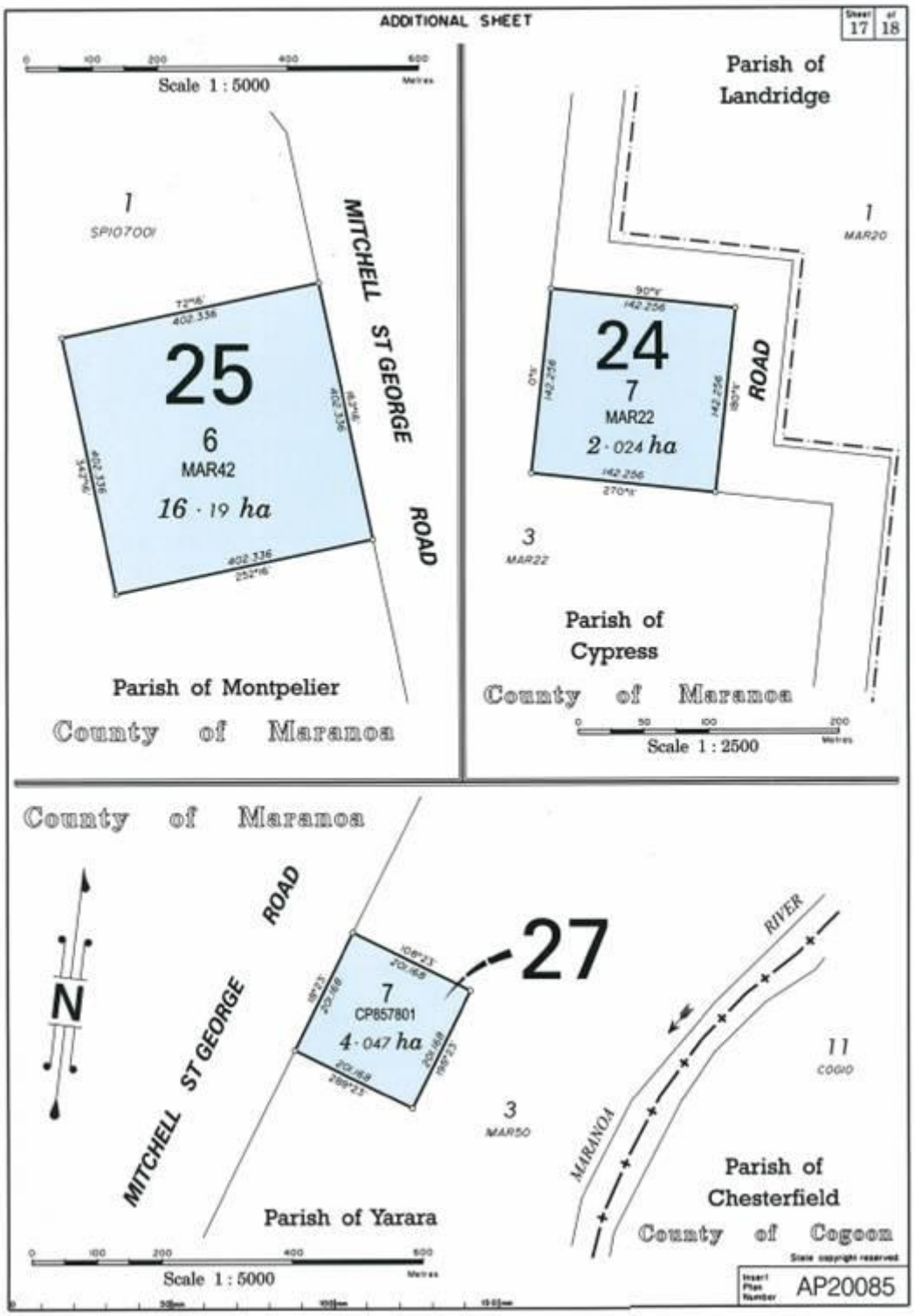
ADDITIONAL SHEET
Sheet 17 of 18
Scale 1 : 5000
1
SP107001
MITCHELL ST GEORGE ROAD
25
6
MAR42
16 · 19 ha
Parish of Montpelier
County of Maranoa
Parish of Landridge
1
MAR20
24
7
MAR22
2 · 024 ha
ROAD
3
MAR22
Parish of Cypress
County of Maranoa
Scale 1 : 2500
County of Maranoa
ROAD
N
MITCHELL ST GEORGE
27
7
CP857801
4 · 047 ha
3
MAR50
Parish of Yarara
RIVER
MARANOA
11
COG10
Parish of Chesterfield
County of Cogoon
Scale 1 : 5000
AP20085

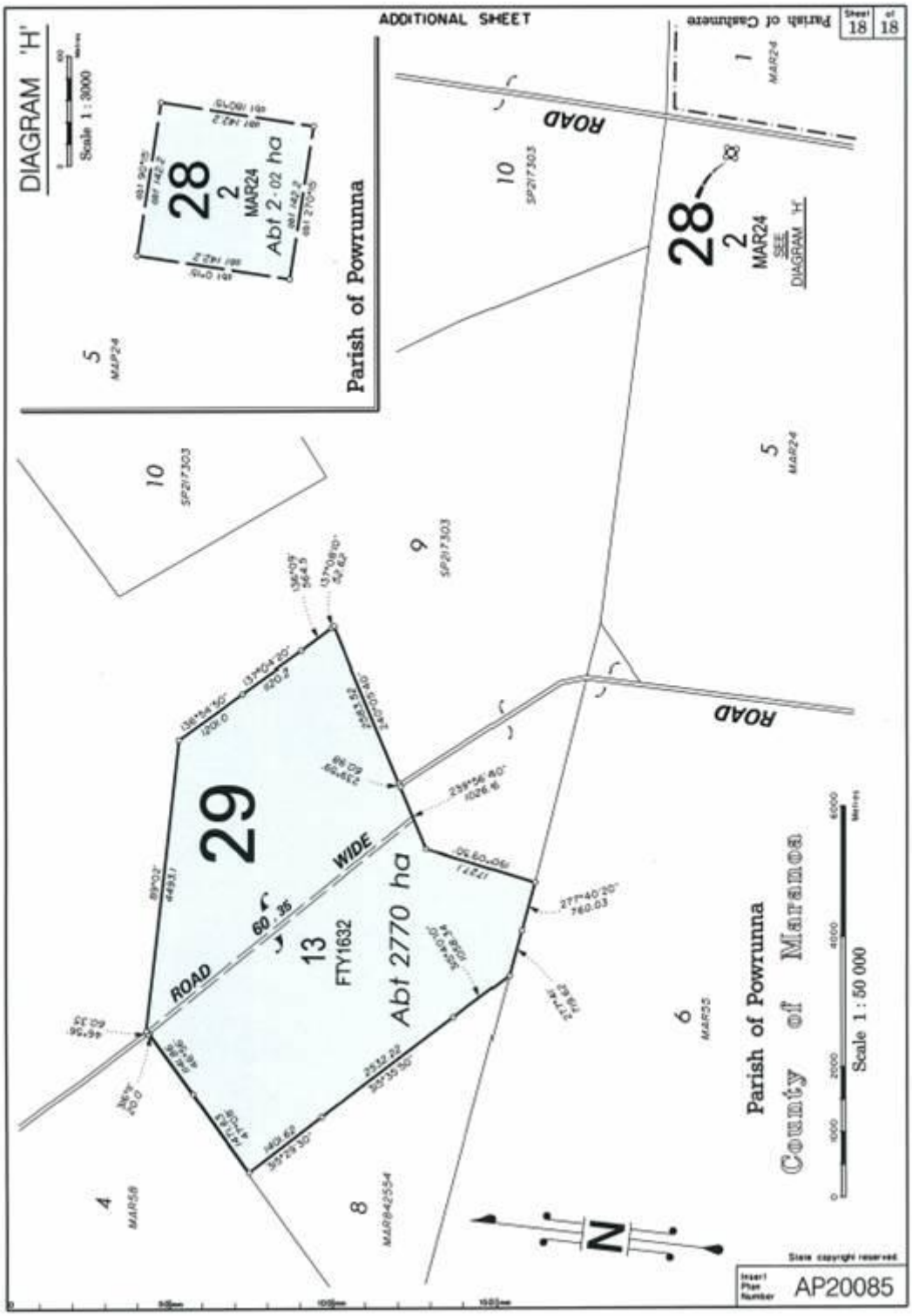
ADDITIONAL SHEET
Parish of Cawarnere
Sheet 18 of 18
DIAGRAM 'H'
Scale 1 : 3000
28
2
MAR24
Abt 2·02 ha
Parish of Powrunna
5
MAR24
10
SP217303
9
SP217303
29
13
FTY1632
Abt 2770 ha
WIDE
ROAD
60·36
4
MAR58
8
MAR842554
6
MAR35
1
MAR24
SEE DIAGRAM 'H'
Parish of Powrunna
County of Mareeba
Scale 1 : 50 000
Metres
N
State copyright reserved
Insert Plan Number
AP20085